

State of Florida
DEPARTMENT OF ENVIRONMENTAL PROTECTION

Delineation Map for Potable Water Well Permitting
Chapter 62-524 F.A.C.

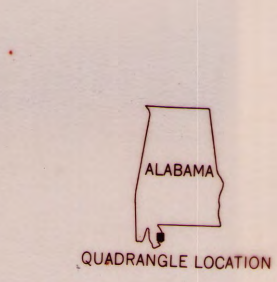
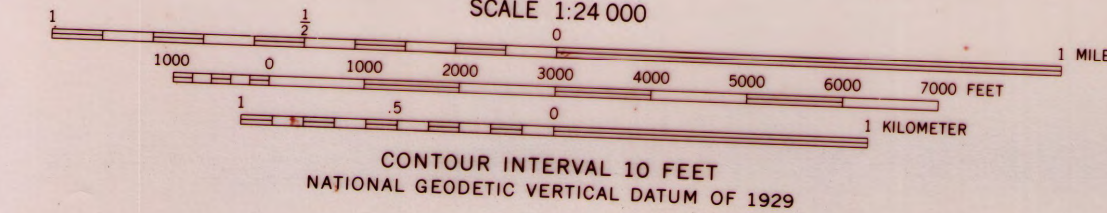
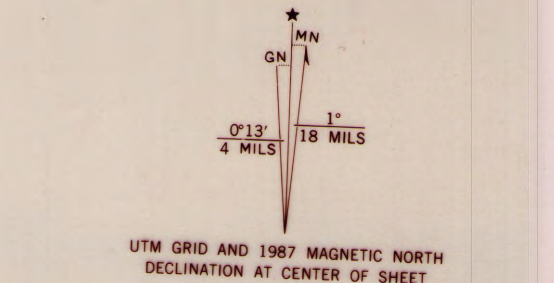
Prepared November 1994
Quad 5360

SEMINOLE (AL)
UNITED STATES
DEPARTMENT OF THE INTERIOR
GEOLOGICAL SURVEY

SEMINOLE QUADRANGLE
ALABAMA-FLORIDA
7.5 MINUTE SERIES (TOPOGRAPHIC)



Mapped, edited, and published by the Geological Survey in cooperation with State of Florida agencies in cooperation with State of Florida agencies Control by USGS, NOS/NOAA, Alabama Geodetic Survey, and Florida Department of Transportation Topography by photogrammetric methods from aerial photographs taken February 1974. Field checked 1975. Map edited 1978 Projection: Alabama coordinate system, west zone (transverse Mercator) 10,000-foot grid ticks based on Alabama coordinate system, west zone, and Florida coordinate system, north zone 1000-meter Universal Transverse Mercator grid, zone 16 1927 North American Datum To place on the predicted North American Datum 1983 move the projection lines 17 meters south and 2 meters west as shown by dashed corner ticks Fine red dashed lines indicate selected fence and field lines where generally visible on aerial photographs. This information is unchecked There may be private inholdings within the boundaries of the National or State reservations shown on this map



ROAD CLASSIFICATION
Primary highway, hard surface
Secondary highway, hard surface
Light-duty road, hard or improved surface
Unimproved road
Interstate Route
U.S. Route
State Route

SEMINOLE, ALA. - FLA.
30087-E4-TF-024
1978
PHOTOREVISED 1987
DMA 3545 III SW - SERIES 7644

Explanation

The following describe the delineation areas with the contamination for which each was delineated and for which testing is required under Rule 62-524.600(1) F.A.C.
Note: (1) Indicates solvent bonded couplings prohibited (62-524.550(2)(b))
(2) Indicates subsidized waterlines. Mandatory connection requirements may apply (62-524.300(2)(5))

17993030 (1)
Trichloroethylene
1,1-dichloroethene

GEOGRAPHIC INFORMATION SYSTEMS
BUREAU OF INFORMATION SYSTEMS
The delineated areas on this map represent areas where ground water contamination is known to exist as defined in chapter 62-524, F.A.C. This does not indicate that the areas which are not delineated are necessarily free from ground water contamination.

INFORMATION: For Copies of this map call:
Bureau of Information Systems (904)922-7121
For information about this map contact:
Agricultural Source and Water Well Management Section
Bureau of Drinking Water and Ground Water Resources
Division Of Water Facilities
Department of Environmental Protection
(804)488-3601
Map Prepared November 1994
Delineation Round 3